Approved For Release 1999/09/22 : CIA-RDP78-05167A000517550007-0

PHOTO NR: 1065145 | LAT NO: P1395-65 | MAP REFERENCE | LATITUDE 34 36 S | LONGITUDE 72 00 W

COUNTRY: AR | PROVINCE: 1585D

AREA NO: 1H

SUBJECT: C67 BUENOS AIRES LAGO | SUBJECT: IA

SUBJECT: AERIAL VIEW

NO. OF CARDS: 6

SOURCE OF PHOTOGRAPH: 25X1A [redacted]

DATE OF PHOTO	TYPE	QUALITY	CLASS	NO. OF CARDS
Feb 65	7F	2	S	1

CAPTIONED BY: AMH

CLASSIFICATION: [redacted]

Approved For Release 1999/09/22 : CIA-RDP78-05167A000517550007-0

PHOTO ANALYSIS REPORT

FORM NO. 1 Jun 56 174 USE PREVIOUS EDITIONS

Approved For Release 1999/09/22 : CIA-RDP78-05814A000517550007-0

PHOTO ANALYSIS REPORT

CLASSIFICATION: CONFIDENTIAL

DATE OF PHOTO: Feb 65 | TYPE: 7F | QUALITY: 2 | CLASS: 3 | NO. OF CARDS: 1 | CAPTIONED BY: RMH

SOURCE OF PHOTOGRAPH: [redacted] 25X1A

NEA NO: 1H C67

COUNTRY: AR

SUBJECT: BUENOS AIRES LAGO

SUBJECT: AERIAL VIEW

PROVINCE: 1585D

LOT NO.: P1395-65

FILM NO: 1 65146

LATITUDE: 36 S

LONGITUDE: 72 00 W

FA

Approved For Release 1999/09/22 : CIA-RDP78-05867A000517550007-0

PHOTO NO. 1065147 | LOT NO. P1395-65 | MAP REFERENCE N15 | LATITUDE 45 46 S | LONGITUDE 67 48 W

PROVINCE 1586 A

COUNTRY AR

AREA NO. 1H | SUBJECT C68 A12

ESCALANTE VILLAGE W OF C / OIL DERRICKS W OF COMODORO RIVADAVIA (45 52 S, 67 30 W).

6, 16

DATE OF PHOTO			TYPE	QUALITY	CLASS	NO. OF CARDS	SOURCE OF PHOTOGRAPH
Feb	6	5	7	3	3	2	[redacted]

CAPTIONED BY AMH

CLASSIFICATION CONFIDENTIAL

PHOTO ANALYSIS REPORT

FORM NO. 174 USE PREVIOUS EDITIONS

Approved For Release 1999/09/22 : CIA-RDP78-05867A000517550007-0

Approved For Release 1999/09/22 : CIA-RDP78-05867A000517550007-0

PHOTO NO. 1065148 LOT NO. P1395-65 NEGATIVE 1586 A LATITUDE 34 50 N LONGITUDE 97 30 W

COUNTRY AR AREA NO 1H

SUBJECT 1 A12. SUBJECT 2 AIH SUBJECT 3 SUBJECT 4 SUBJECT 5 SUBJECT 6 SUBJECT 7 SUBJECT 8

COMODORO RIVADAVIA
OIL WELLS & DERRICKS
NW OF TOWN.

DATE OF PHOTO Feb 65 TYPE 7 QUALITY 2 CLASS 3 NO. OF CARDS 2 SOURCE OF PHOTOGRAPH 25X1A [redacted]

CAPTIONED BY AMH

CLASSIFICATION CONFIDENTIAL PHOTO ANALYSIS REPORT

FORM NO. 174 USE PREVIOUS EDITIONS

Approved For Release 1999/09/22 : CIA-RDP78-05867A000517550007-0

Approved For Release 1999/09/22 : CIA-RDP78-03567A000517550007-0

PHOTO NO. 1 C 65149 — AIR REF. P1395-65 — MAP REFERENCE — LATITUDE 46 55 S — LONGITUDE 63 30 W

COUNTRY AR — PROVINCE 1586A

AREA NO 1H — SUBJECT C67

COMODORO RIVADAVIA

AREA N OF TOWN LKG

6 25X1A

DATE OF PHOTO: Feb 65 — TYPE: 7 — QUALITY: 2 — CLASS: 3 — NO. OF CARDS: 1 — TOPIC OF PHOTOGRAPH: [redacted]

CLASSIFICATION: CONFIDENTIAL — CAPTIONED BY: AMH

Approved For Release 1999/09/22 : CIA-RDP78-03567A000517550007-0

FORM NO. 174 USE PREVIOUS EDITIONS — PHOTO ANALYSIS REPORT

Approved For Release 1999/09/22 : CIA-RDP78-05867A000517550007-0

PHOTO NO. 1065150 | MAP REFERENCE P1395-65 | LATITUDE 45 52 5 | LONGITUDE 69 30 W

COUNTRY AR | PROVINCE 1586A

AREA NO 1H | SUBJECT C67

COMODORO RIVADAVIA

AREA N OF TOWN LKG S

W

6

DATE OF PHOTO	TYPE	QUALITY	CLASS	NO. OF CARDS	SOURCE OF PHOTOGRAPH
Feb 6 5	7[redacted]	2	3	1	[redacted]

CLASSIFICATION CONFIDENTIAL | CAPTIONED BY AMH

FORM NO. 174 USE PREVIOUS EDITION | PHOTO ANALYSIS REPORT

Approved For Release 1999/09/22 : CIA-RDP78-05867A000517550007-0

Approved For Release 1999/09/22 : CIA-RDP78-05867A000517550007-0

PHOTO NO. 1065151 LOT NO. P1395-65 FRONTAGE 1356A LATITUDE 45 32 S 67 30

COUNTRY AR

AREA NO 1H

SUBJECT AK6

COMODORO RIVADAVIA

AIRPORT N OF TOWN

25X1A

[redacted]

DATE OF PHOTO Jul 65 TYPE 7 QUALITY 2 CLASS 3 NO. OF CARDS 1

CAPTIONED BY AMH

CLASSIFICATION CONFIDENTIAL

PHOTO ANALYSIS REPORT

USE PREVIOUS EDITIONS

Approved For Release 1999/09/22 : CIA-RDP78-05[illegible]A000[illegible]5175500007-0

PHOTO NO. 1065152 | FLIGHT REFERENCE F1395-65 | LATITUDE [illegible] | LONGITUDE 5 65 18 W

PROVINCE 1537 D

COUNTRY AR

AREA NO. 1H

SUBJECT C67

SUBJECT TRELEW

SUBJECT AERIAL VIEW

DATE OF PHOTO	TYPE	QUALITY	CLASS	NO. OF CARDS	SOURCE OF PHOTOGRAPH
Feb 6 5	7	2	3	1	[redacted]

CLASSIFICATION SECRET NOFORN

CATALOGUED BY AMH

6 25X1A

Approved For Release 1999/09/22 : CIA-RDP78-05[illegible]A0005175500007-0

FORM NO. 174 USE PREVIOUS EDITIONS

PHOTO ANALYSIS REPORT

Approved For Release 1999/09/22 : CIA-RDP78-05867A000517550007-0

PHOTO NO. 1065153 FOR NO. P1395-65 PROVINCE 1537 D LATITUDE 42 15 N LONGITUDE 075 18 W

COUNTRY AR

AREA NO. IH

SUBJECT C67

SUBJECT TREL EW

SUBJECT AERIAL VIEW

SUBJECT

SUBJECT

SUBJECT

SUBJECT

SUBJECT

DATE OF PHOTO	TYPE	QUALITY	CLASS	NO. OF CARDS	LOCATION OF PHOTOGRAPH
Feb 65	TE	2	3	1	[redacted]

CLASSIFICATION CONFIDENTIAL

CAPTIONED BY AMH

Approved For Release 1999/09/22 : CIA-RDP78-05867A000517550007-0

FORM NO. 174 USE PREVIOUS EDITIONS

PHOTO ANALYSIS REPORT

Approved For Release 1999/09/22 : CIA-RDP78-05867A000517550007-0

PHOTO NO. 1065154 | IDENTIFICATION P1395-65 | LATITUDE 42 15 | LONGITUDE 075 18 W

COUNTRY AR | PROVINCE 1537 D

AREA NO. IH 67

SUBJECT 1: TRELEW

SUBJECT 2: AERIAL VIEW

SUBJECT 3: N PART OF TOWN

6 25X1A

DATE OF PHOTO	TYPE	QUALITY	CLASS	NO. OF CARDS
Feb 65	TS	2	3	1

CLASSIFICATION: CONFIDENTIAL

CAPTIONED BY: AMH

COPIES OF PHOTOGRAPH: [redacted]

FORM NO. 174 USE PREVIOUS EDITIONS

PHOTO ANALYSIS REPORT

Approved For Release 1999/09/22 : CIA-RDP78-05867A000517550007-0

Approved For Release 1999/09/22 : CIA-RDP78-05867A000517550007-0

PHOTO NO. 1065156 | FLT REFERENCE P1395-65 | LATITUDE 55 | LONGITUDE 59 W

COUNTRY AR | PROVINCE 1537B

AREA NO 1H | SUBJECT C67 | SUBJECT D36

CARMEN DE PATAGONES

CITY AT L. LKG SE DO

WN RIVER. VIEDMA (40 48 S, 63 00 W) AT RC.

DATE OF PHOTO: Feb 65 | TYPE: 4 | QUALITY: 2 | CLASS: 3 | NO. OF CARDS: 2 | SOURCE OF PHOTOGRAPH: [redacted]

CLASSIFICATION: CONFIDENTIAL | CAPTIONED BY: AMW

Approved For Release 1999/09/22 : CIA-RDP78-05867A000517550007-0

FORM NO. 174 1 Jun 58 USE PREVIOUS EDITIONS

PHOTO ANALYSIS REPORT

Approved For Release 1999/09/22 : CIA-RDP78B04567A000517550007-0

MAP NO. 1065157 MAP REFERENCE P1395-65 LATITUDE 34 30 S LONGITUDE 58 27 W

COUNTRY AR PROVINCE 14 3/4 C

AREA NO. 1H SUBJECT CLB SUBJECT AKA SUBJECT C26 SUBJECT SUBJECT SUBJECT SUBJECT SUBJECT

BUENOS AIRES LKG W

ONAVENIDA DE MAYO

RCHACABUCO STREET.

7 10 19

DATE OF PHOTO Feb 65 TYPE 4 QUALITY 2 CLASS 3 NO. OF CARDS 3 SOURCE OF PHOTOGRAPH 25X1A [redacted]

CLASSIFICATION CONFIDENTIAL CAPTIONED BY AMN

FORM NO. 174 USE PREVIOUS EDITIONS PHOTO ANALYSIS REPORT

Approved For Release 1999/09/22 : CIA-RDP78B04567A000517550007-0

Approved For Release 1999/09/22 : CIA-RDP78-03867A000517550007-0

INDEX NO. 1065158 | 17375.85 | MAP REFERENCE | LATITUDE 36 S | LONGITUDE 58 27 W

COUNTRY: AR | PROVINCE: 1434 C

AREA NO: 1H | SUBJECT: C16 | SUBJECT: C48 | SUBJECT: C46 | SUBJECT | SUBJECT | SUBJECT | SUBJECT | SUBJECT

BUENOS AIRES CASA D
E GOBIERNO LKG E

7810

DATE OF PHOTO			TYPE	QUALITY	CLASS	NO. OF CARDS	SOURCE OF PHOTOGRAPH
Feb	6	5	4	2	3	3	[redacted]

CLASSIFICATION: CONFIDENTIAL | CAPTIONED BY: MMN

FORM NO. 174 USE PREVIOUS EDITIONS — PHOTO ANALYSIS REPORT

Approved For Release 1999/09/22 : CIA-RDP78-03867A000517550007-0

Approved For Release 1999/09/22 : CIA-RDP78-05867A000517550007-0

PHOTO NO. 1065159 | FLIGHT NO. 7353-65 | MAP REFERENCE | OPERATOR AMS | LATITUDE 27 00

COUNTRY AR | PROVINCE 1434 C

AREA NO	SUBJECT	SUBJECT	SUBJECT	SUBJECT	SUBJECT	SUBJECT	SUBJECT	SUBJECT
1H	C16	C46	C48					

BUENOS AIRES CASA D.
EGOBIERNO LKG E.

7 & 10

DATE OF PHOTO	TYPE	QUALITY	CLASS	NO. OF CARDS	SOURCE OF PHOTOGRAPH
Feb 65	4	2	3	3	[redacted]

CLASSIFICATION CONFIDENTIAL | CATEGORY ATTN [redacted]

Approved For Release 1999/09/22 : CIA-RDP78-05867A000517550007-0

FORM NO. 174 | PHOTO ANALYSIS REPORT | GPO 871-369

Approved For Release 1999/09/22 : CIA-RDP78-[illegible]A000517550007-0

PHOTO NO. 1065160 | FLT/STRIP-FRAME 1545-85 | LONG/SIDE 27 W

COUNTRY AR | PROVINCE 1454 C

AREA NO 1H | SUBJECT AKA | SUBJECT AKC | SUBJECT C16 | SUBJECT C48 | SUBJECT C6B | SUBJECT | SUBJECT | SUBJECT

BUENOS AIRES SECRET

ARY OF WAR BUILDING,

LKG SE. AVENIDA COLON IN

FG.

78.10.19

DATE OF PHOTO	TYPE	QUALITY	CLASS	NO. OF CAPS	SOURCE OF PHOTOGRAPH
Feb 65	4	2	3	5	[redacted]

CLASSIFICATION CONFIDENTIAL | CAPTION AUTH [redacted]

FORM NO. 174 | PHOTO ANALYSIS REPORT | GPO 871-288

Approved For Release 1999/09/22 : CIA-RDP78-[illegible]A000517550007-0

Approved For Release 1999/09/22 : CIA-RDP78-05867A000517550007-0

PHOTO NO. 1065161 V7575-65 FLIGHT REFERENCE LATITUDE 34 S LONGITUDE 27 W

COUNTRY AR PROVINCE 1454 C

AREA NO. 1H

SUBJECT AM8 SUBJECT C6B SUBJECT AKA SUBJECT AKC SUBJECT SUBJECT SUBJECT SUBJECT

BUENOS AIRES POST

OFFICE AT C LKG NON

AVENIDA LEANDRO N. ALEM.

7,10,19,23

DATE OF PHOTO	TYPE	QUALITY	CLASS	NO. OF CARDS	SOURCE OF PHOTOGRAPH
Feb 65	4	2	3	4	[redacted]

CLASSIFICATION CONFIDENTIAL CATEGORY CODE AMH° L

FORM NO. 174 PHOTO ANALYSIS REPORT

Approved For Release 1999/09/22 : CIA-RDP78-05867A000517550007-0

Approved For Release 1999/09/22 : CIA-RDP78-05867A000517550007-0

PHOTO NO. 1065152 | MAP REFERENCE 1753-65 | LATITUDE 34 49 | LONGITUDE 56 20 EAST

COUNTRY AR | PROVINCE 1668 C

AREA NO	SUBJECT	SUBJECT	SUBJECT	SUBJECT	SUBJECT	SUBJECT	SUBJECT	SUBJECT
IH	AK6							

USHUAIA LKG 5 WI OVER
AIRPORT (54 49 S, 68
19 W).

31 25X1A

DATE OF PHOTO	TYPE	QUALITY	CLASS	NO. OF CARDS	SOURCE OF PHOTOGRAPH
Feb 65	7	2	3	1	[redacted]

CLASSIFICATION: CONFIDENTIAL | CAPTIONED BY: NMN

FORM NO. 174 | PHOTO ANALYSIS REPORT

Approved For Release 1999/09/22 : CIA-RDP78-05867A000517550007-0

Approved For Release 1999/09/22 : CIA-RDP78-05867A000517550007-0

PHOTO NO.	LOT NO.	MAP REFERENCE	LATITUDE	LONGITUDE
1066	F1575-69		54 40	68 20 W

COUNTRY	PROVINCE
AR	1668 C

AREA NO.	SUBJECT	SUBJECT	SUBJECT	SUBJECT	SUBJECT	SUBJECT	SUBJECT	SUBJECT
IH	NK6							

USHUAIA LKG NE OVER
AIRPORT (54 44 49 S, 68 19 W)

31 25X1A

DATE OF PHOTO	TYPE	QUALITY	CLASS	NO. OF CARDS	SOURCE OF PHOTOGRAPH
Feb 65	VF	2	3	1	[redacted]

CLASSIFICATION	CAPTIONED BY
CONFIDENTIAL	NMH

FORM NO. 174 USE PREVIOUS EDITIONS PHOTO ANALYSIS REPORT GPO 871-869

Approved For Release 1999/09/22 : CIA-RDP78-05867A000517550007-0

Approved For Release 1999/09/22 : CIA-RDP78-05867A000517550007-0

PHOTO NO. 1 165L6H | MAP REFERENCE F1375-65 | LATITUDE 57 20 | LONGITUDE 68 20 W

COUNTRY AR | PROVINCE 1668 C

AREA NO	SUBJECT	SUBJECT	SUBJECT	SUBJECT	SUBJECT	SUBJECT	SUBJECT	SUBJECT
IH	AK6	3						

USHUAIA LKG NOVER
AIRPORT (54 49 5, 68 1
9 W).

DATE OF PHOTO			TYPE	QUALITY	CLASS	NO. OF CARDS
Feb	6	5	7F	2	3	1

31

[redacted]

CLASSIFICATION CONFIDENTIAL | CAPTIONED BY NMH

FORM NO. 174 | PHOTO ANALYSIS REPORT

Approved For Release 1999/09/22 : CIA-RDP78-05867A000517550007-0

Approved For Release 1999/09/22 : CIA-RDP78-05867A000517550007-0

PHOTO NO. 1065165 | MAP REFERENCE F139-65 | LATITUDE 34°22'N | LONGITUDE 68° 20' W.

COUNTRY AR | PROVINCE 1668 C

AREA NO	SUBJECT	SUBJECT	SUBJECT	SUBJECT	SUBJECT	SUBJECT	SUBJECT	SUBJECT
1H	ALA	AMI	ALG	C26				

USHUAIA (1) LKG FROM H (20)
LL AT (29) N END (30) OF (39) LASER (40)
RE ST (45) REET (50)

Pt 1 of TPT prior. See CIA

723330

DATE OF PHOTO			TYPE	QUALITY	CLASS	NO. OF CARDS	SOURCE OF PHOTOGRAPH
Feb	6	5	1	2	3	4	[redacted]

CLASSIFICATION CONFIDENTIAL | CAPTIONED BY AMH

FORM NO. 174 | PHOTO ANALYSIS REPORT

Approved For Release 1999/09/22 : CIA-RDP78-05867A000517550007-0

Approved For Release 1999/09/22 : CIA-RDP78-05867A000517550007-0

PHOTO NR: 1065166 P1395-65

LATITUDE: 54 49 5 LONGITUDE: 166 8 20 W

COUNTRY: AR

PROVINCE: 166 8 C

AREA NO: 1H

SUBJECT: C26 | SUBJECT: ALA | SUBJECT: ALG | SUBJECT: AM1 | SUBJECT: D36 | SUBJECT: AK6 | SUBJECT: | SUBJECT:

USHUAIA LKG FROM H

LL ATN END OF LASER

RE ST REET AIRPORT ACROSS

RIVER AT C. (54 49 S, 68 19 W)

PE 2 of 7 pt series. See CIA

7, 22, 29, 30, 31

DATE OF PHOTO	TYPE	QUALITY	CLASS	NO. OF CARDS	BORDER PHOTOGRAPH
Feb 65	#	2	3	6	[redacted]

CLASSIFICATION: CONFIDENTIAL

CAPTIONED BY: AMH

Approved For Release 1999/09/22 : CIA-RDP78-05867A000517550007-0

FORM NO. 174 USE PREVIOUS EDITIONS

PHOTO ANALYSIS REPORT

Approved For Release 1999/09/22 : CIA-RDP78-05867A000517550007-0

PHOTO NO. 106167 P1395-65 LATITUDE 54 49 5 LF LONGITUDE 20 W

COUNTRY AR PROVINCE 166 & C

AREA NO. 1H

SUBJECT C2G SUBJECT ALA SUBJECT AK6 SUBJECT ALG SUBJECT SUBJECT SUBJECT SUBJECT

USHUAIA 10 LKG 15 FROM 20 HI

LL 25 AT N 30 END 35 OF 40 LASER

RE 45 STREET. 50 AIRPORT AT LC

(54 49 5, 68 19 W).

Pt 3 of 7 pt series See CIA

7, 29, 30, 31

DATE OF PHOTO			TYPE	QUALITY	CLASS	NO. OF CARDS	SOURCE OF PHOTOGRAPH
Feb	6	5	1	2	3	4	[redacted]

CLASSIFICATION CONFIDENTIAL CAPTIONED BY AMN

Approved For Release 1999/09/22 : CIA-RDP78-05867A000517550007-0

FORM NO. 174 USE PREVIOUS EDITIONS PHOTO ANALYSIS REPORT

Approved For Release 1999/09/22 : CIA-RDP78-05867A000517550007-0

PHOTO NO. 1065168 REF. NO. P1395-65 LATITUDE 34°55'N LONGITUDE 92°20'W

PROVINCE 1668 C

COUNTRY AR

AREA NO. IH

SUBJECT C2G SUBJECT ALA SUBJECT 9G7 SUBJECT 9GB SUBJECT SUBJECT SUBJECT SUBJECT

USHUAIA 10 LKG FROM HI

LLAT 25 N 30 END OF 35 LASER

RE 45 STREET. 50 WHITE BLDGS IN RC

ARE IN MILITARY ZONE.

Pt 4 of 7 pt series See CIA

3,7,30 25X1A

DATE OF PHOTO			TYPE	QUALITY	CLASS	NO. OF CLICHÉS	SOURCE OF PHOTOGRAPH
Feb	6	5	4	2	3	4	[redacted]

CLASSIFICATION CONFIDENTIAL CAPTIONED BY AMH

Approved For Release 1999/09/22 : CIA-RDP78-05867A000517550007-0

FORM NO. 1 Jan 64 174 USE PREVIOUS EDITIONS PHOTO ANALYSIS REPORT

Approved For Release 1999/09/22 : CIA-RDP78-05867A000517550007-0

PHOTO NO. 1065 6d | LOT NO. P1575 23 | MAP REFERENCE | LATITUDE 34 48 | LONGITUDE 68 20 (W)

COUNTRY AR | PROVINCE 1668 C

AREA NO.	SUBJECT	SUBJECT	SUBJECT	SUBJECT	SUBJECT	SUBJECT	SUBJECT	SUBJECT
IH	9GW	9G7	9GB	C2G				

USHUAIA 10 LKG FROM H 20
LL AT 25 N 30 END OF 35 L ADE 40 R
RE ST 45 REET! 50 WHITE BLDGS. &
TOWER AT C ARE IN MILITARY ZONE.

Pt 5 of 7 pt series. See CIA

3.7 25X1A

DATE OF PHOTO	TYPE	QUALITY	CLASS	NO. OF CARDS	SOURCE OF PHOTOGRAPH
Feb 65	F	2	3	4	[redacted]

CLASSIFICATION CONFIDENTIAL | CAUTIONED BY NMH

FORM NO. 174 (45) REPLACES PREVIOUS EDITION | PHOTO ANALYSIS REPORT

Approved For Release 1999/09/22 : CIA-RDP78-05867A000517550007-0

-6-

Approved For Release 1999/09/25 : CIA-RDP78-05851A000517550007-0

PHOTO NO. 1065170 LOT NO. F1385 MAP REFERENCE

COUNTRY AR PROVINCE 1668 C LATITUDE 34 48 5 LONGITUDE 68 20 W

AREA NO. 1H

SUBJECT 76W SUBJECT 96T SUBJECT 96B SUBJECT C2G SUBJECT SUBJECT SUBJECT SUBJECT SUBJECT

USHUAIA 10 LKG FROM HI

1 5 10 15 20 25 30 35 40

FLAT N END OF LADER

RE ST REET. WHITE BLDGS. & TOWER

AT LARE IN MILITARY ZONE.

Pt 6 of 7 pt series. See CIA

DATE OF PHOTO Feb 65 TYPE 4 QUALITY 2 CLASS 3 NO. OF CARDS 4 3, 1

SOURCE OF PHOTOGRAPH [redacted]

25X1A

CLASSIFICATION CONFIDENTIAL CAPTIONED BY AMH

FORM NO. 84 | 74 USE PREVIOUS EDITIONS

Approved For Release 1999/09/25 : CIA-RDP78-05851A000517550007-0

PHOTO ANALYSIS REPORT

Approved For Release 1999/09/22 : CIA-RDP78-05867A000300070001-0

PHOTO NO. 0651-91 LOT NO. R439 MAP REFERENCE LATITUDE 37°48' LONGITUDE 96°20' W

COUNTRY AR PROVINCE 166 C

AREA NO. 1H

SUBJECT 1 DD SUBJECT 2 SUBJECT 3 SUBJECT 4 SUBJECT 5 SUBJECT 6 SUBJECT 7 SUBJECT 8 SUBJECT 9 SUBJECT 10

USHUAIA 10 LKG 15 FROM 20 HI

LL 25 AT 30 END OF 35 LADER

RES 40 TREET. 50

Pt 7 of 7 pt aerial. See CIA

25X1A

DATE OF PHOTO	TYPE	QUALITY	CLASS	NO. OF CARDS	SOURCE OF PHOTOGRAPH
Feb 65	#	2	3	1	[redacted]

CLASSIFICATION CONFIDENTIAL CAPTIONED BY AMH

FORM NO. 174 USE PREVIOUS EDITIONS PHOTO ANALYSIS REPORT

Approved For Release 1999/09/22 : CIA-RDP78-05867A000300070001-0

Approved For Release 1999/09/22 : CIA-RDP78-05867A000517550007-0

PHOTO NO. 1065173 | LOT NO. P1375-65 | MAP REFERENCE | LATITUDE 34 18 S | LONGITUDE 68 20 W

COUNTRY AR | PROVINCE 1668 C

AREA NO.	SUBJECT	SUBJECT	SUBJECT	SUBJECT	SUBJECT	SUBJECT	SUBJECT	SUBJECT	SUBJECT
1H	C6B	C34							

USHUAIA LKG NW ON 9
THE JULY ST AT LOQUI
ST.

7,10,5X1A

DATE OF PHOTO	TYPE	QUALITY	CLASS	NO. OF CARDS	SOURCE OF PHOTOGRAPH
Feb 65	F	2	3	1	[redacted]

CLASSIFICATION CONFIDENTIAL | CAPTIONED BY NMH

FORM NO. 174 USE PREVIOUS EDITIONS | PHOTO ANALYSIS REPORT | GPO 871-888

PHOTO NO. 1065172 | LOT NO. P1395-65 | MAP REFERENCE | LATITUDE 34 18 S | LONGITUDE 68 20 W

COUNTRY AR | PROVINCE 1668 C

AREA NO.	SUBJECT	SUBJECT	SUBJECT	SUBJECT	SUBJECT	SUBJECT	SUBJECT	SUBJECT	SUBJECT
1H	C6B	ALA	ALG	C2G					

USHUAIA LKG S TO DO
CKS FROM 9TH JULY ST.
AT LOQUI ST.

7,10,30
25X1A

DATE OF PHOTO	TYPE	QUALITY	CLASS	NO. OF CARDS	SOURCE OF PHOTOGRAPH
Feb 65	F	2	3	4	[redacted]

CLASSIFICATION CONFIDENTIAL | CAPTIONED BY NMH

FORM NO. 174 USE PREVIOUS EDITIONS | PHOTO ANALYSIS REPORT | GPO 871-888

Approved For Release 1999/09/22 : CIA-RDP78-05867A000517550007-0

Approved For Release 1999/09/22 : CIA-RDP78-05867A000517550007-0

PHOTO NO. 08DEC | LOT NO. [redacted] | MAP REFERENCE | LATITUDE 34°45' N | LONGITUDE 92° 20 W

COUNTRY AR | PROVINCE 1668 C

AREA NO.	SUBJECT	SUBJECT	SUBJECT	SUBJECT	SUBJECT	SUBJECT	SUBJECT	SUBJECT	SUBJECT
1H	ALA	ALG	9C1						

USHWY 1A 1A [10] DOCK [15] AREA [20] E
FROM [23] BEACH NR [25] 9TH [26] J
ULY [11] STREET [12]

DATE OF PHOTO	TYPE	QUALITY	CLASS	NO. OF CARDS	NO. OF PHOTOGRAPHS
Feb 65	4	2	3	3	[redacted]

CLASSIFICATION CONFIDENTIAL | CAPTIONED BY RMH

Approved For Release 1999/09/22 : CIA-RDP78-05867A000517550007-0

FORM NO. 174 USE PREVIOUS EDITIONS | PHOTO ANALYSIS REPORT

Approved For Release 1999/09/22 : CIA-RDP78-05867A000517550007-0

PHOTO NO.	LOT NO.	MAP REFERENCE	LATITUDE	LONGITUDE
10-5-175	P23,563			20 W

COUNTRY: AR — PROVINCE: 166 & C

AREA NO.	SUBJECT	SUBJECT	SUBJECT	SUBJECT	SUBJECT	SUBJECT	SUBJECT	SUBJECT
1H	A63	ALA	C6B	C26				

USHUAIA — LKG — SE — ON — L

ASERRE — ST — FROM — SAN — M

ART, N — STREET, HOTEL ALBATROSS

U/C AT R.

7, 22, 30

DATE OF PHOTO	TYPE	QUALITY	CLASS	NO. OF CARDS	SOURCE OF PHOTOGRAPH
Feb 65	4	2	3	4	25X1A [redacted]

CLASSIFICATION: CONFIDENTIAL — CAPTIONED BY: AMH

FORM NO. 174 — For Release 1999/09/22 : CIA-RDP78-05867A000517550007-0

PHOTO ANALYSIS REPORT

Approved For Release 1999/09/22 : CIA-RDP78-05867A000517550007-0

PHOTO NO. 1 0 5 1 1 6 | MAP REFERENCE | LATITUDE 5 | LONGITUDE

COUNTRY AR | PROVINCE

AREA NO. LH | SUBJECT AKA | SUBJECT C65 | SUBJECT AM8 | SUBJECT | SUBJECT | SUBJECT | SUBJECT | SUBJECT

U S M U A I A L K G N E O N S

A N M A R T I N S T. B E T W R O

C A G O D O Y S TS. POST OFFICE

A T L.

7 10 19 23

DATE OF PHOTO			TYPE	QUALITY	CLASS	NO. OF CARDS	SOURCE OF PHOTOGRAPH
Feb	6	5	1	2	3	3	25X1A [redacted]

CLASSIFICATION CONFIDENTIAL | CAPTIONED BY AMH

Approved For Release 1999/09/22 : CIA-RDP78-05867A000517550007-0

FORM 174 USE PREVIOUS EDITION PHOTO ANALYSIS REPORT

Approved For Release 1999/09/22 : CIA-RDP78-05867A000517550007-0

PHOTO NO. LUBBOCK | LOG NO. P 7373.23 | MAP REFERENCE | LATITUDE 34 16 5 | LONGITUDE 28 20 W

COUNTRY AR | PROVINCE 1668 C

AREA NO	SUBJECT	SUBJECT	SUBJECT	SUBJECT	SUBJECT	SUBJECT	SUBJECT	SUBJECT	SUBJECT
1H	C6B	C5D							

USHUAIA BAR OPPOSITE POST OFFICE, ON NE CORNER OF SAN MARTIN STREET IN FG, 3 & GODOY STREET AT LC.

7/10

DATE OF PHOTO	TYPE	QUALITY	CLASS	NO. OF PRINTS	SOURCE OF PHOTOGRAPH
Feb 65	F	2	3	2	USIA

CLASSIFICATION CONFIDENTIAL | CAPTIONED BY AMH

[redacted]

Approved For Release 1999/09/22 : CIA-RDP78-05867A000517550007-0

FORM NO. 174 | PHOTO ANALYSIS REPORT

Approved For Release 1999/09/22 : CIA-RDP78-05867A000517550007-0

PHOTO NO. 1068178 | LOT NO. F1342-63 | MAP REFERENCE | LATITUDE 34 49 | LONGITUDE 68 20 W

COUNTRY AR | PROVINCE 1668 C

AREA NO.	SUBJECT	SUBJECT	SUBJECT	SUBJECT	SUBJECT	SUBJECT	SUBJECT	SUBJECT
IH	C68	ZKA	C12	C34				

U 3 H U A I A 19 L K G 15 P 5 W O N 20 S

A N M A R T I N 39 S T R E E T 49 2 5

T H M A Y S T R E E T AT RC.

7 18 19

DATE OF PHOTO			TYPE	QUALITY	CLASS	NO. OF CARDS
Feb	6	5	1	2	3	4

CLASSIFICATION CONFIDENTIAL | CAPTIONED BY AMN

[redacted]

FORM NO. 174 UNCLASSIFIED WHEN SEPARATED FROM CLASSIFIED ENCLOSURE PHOTO ANALYSIS REPORT

Approved For Release 1999/09/22 : CIA-RDP78-05867A000517550007-0

Approved For Release 1999/09/22 : CIA-RDP78-05867A000517550007-0

PHOTO NO. 10651 P7395-65 MAP REFERENCE LATITUDE 34 28 5 LONGITUDE 92 20 W

COUNTRY AR PROVINCE 146 C

AREA NO	SUBJECT	SUBJECT	SUBJECT	SUBJECT	SUBJECT	SUBJECT	SUBJECT	SUBJECT
1H	C6B	C12	C24					

USHWAY 1A LKG NE ON S
ANN 12 MARTIN ST. ATT CAL L
E CHURCH AT R AT DON
BOSCO ST.

7 18

DATE OF PHOTO	TYPE	QUALITY	CLASS	NO. OF CARDS	SOURCE OF PHOTOGRAPH
Feb 65	F	2	3	3	[redacted]

CLASSIFICATION CONFIDENTIAL CAPTIONED BY AMH

Approved For Release 1999/09/22 : CIA-RDP78-05867A000517550007-0

FORM 174 PHOTO ANALYSIS REPORT GPO 871-388

Approved For Release 1999/09/22 : CIA-RDP78-05967A000517550007-0

MISSION NO. 1065180 P/3725-62 PROVINCE LATITUDE 64 45 N LONGITUDE 64 20 W

1668 C

COUNTRY AR

AREA NO. IH

SUBJECT	SUBJECT	SUBJECT	SUBJECT	SUBJECT	SUBJECT	SUBJECT	SUBJECT	SUBJECT	SUBJECT
234	AKW								

USHUAIA AIRPORT CAUSEWAY TO AT LC

7128

DATE OF PHOTO	TYPE	QUALITY	CLASS	NO. OF CARDS	COPY OF PHOTOGRAPH
Feb 65	F	2	3	2	[redacted]

CLASSIFICATION CONFIDENTIAL CATALOGED BY AMH

FORM NO. 174 USE PREVIOUS EDITIONS PHOTO ANALYSIS REPORT

Approved For Release 1999/09/22 : CIA-RDP78-05967A000517550007-0

Approved For Release 1999/09/22 : CIA-RDP78B04747A000517550007-0

PHOTO NO. 1065181 #1395-65

LATITUDE 34 46 S LONGITUDE 166 20 E (1)

COUNTRY AR PROVINCE

AREA NO. 1H

SUBJECT AKE SUBJECT C68 SUBJECT C34 SUBJECT SUBJECT SUBJECT SUBJECT SUBJECT SUBJECT

USHUAIA LKG NW ON S

CLIS ST FROM M AIPU S

TREET.

DATE OF PHOTO Feb 65 TYPE 4 QUALITY 2 CLASS 3 NO. OF CARDS 3 SOURCE OF PHOTOGRAPH [redacted]

CAPTION REF RMH

CLASSIFICATION CONFIDENTIAL

PHOTO ANALYSIS REPORT

Approved For Release 1999/09/22 : CIA-RDP78B04747A000517550007-0

Approved For Release 1999/09/22 : CIA-RDP78-05867A000517550007-0

PHOTO NO. 1LG5182 — #7375-62 — LATITUDE — LONGITUDE 20 W

COUNTRY AR — PROVINCE — 1668 C

AREA NO. 1H

SUBJECT 9GB — SUBJECT 9G7 — SUBJECT 9GW — SUBJECT C6B

USHUAIA — LKG — FROM SE

RRANIA — STNR — SARMI E N

TOST — MILITARY BLDGS. &

TOWER AT RC.

Pt 1 of 8 pt series. See CIA

3 J x 10

DATE OF PHOTO	TYPE	QUALITY	CLASS	NO. OF CARDS	SOURCE OF PHOTOGRAPH
Feb 65	*	2	3	4	[redacted]

CLASSIFICATION CONFIDENTIAL — CAPTIONED BY RMH

Approved For Release 1999/09/22 : CIA-RDP78-05867A000517550007-0

FORM 174 — PHOTO ANALYSIS REPORT

Approved For Release 1999/09/22 : CIA-RDP78-05567A000517550007-0

PHOTO NO. 1065183
LOT NO. P1395-65
GEO REFERENCE
LATITUDE 54 46 S
LONGITUDE 68 20 W
COUNTRY AR
PROVINCE
166 F C
AREA NO. 1H
SUBJECT 4GB967 C34

USHUAIA LKG FROM SE RRANIA ST NR SARMIENTO ST MILITARY BLDGS. AT C.

Pt 2 of 8 pt series. See CIA

3,7

DATE OF PHOTO			TYPE	QUALITY	CLASS	NO. OF CARDS	SOURCE OF PHOTOGRAPH
Feb	6	5	1	2	3	3	25X1A [redacted]

CAPTIONED BY AMH

CLASSIFICATION CONFIDENTIAL

PHOTO ANALYSIS REPORT

FORM NO. 174 USE PREVIOUS EDITIONS

Approved For Release 1999/09/22 : CIA-RDP78-05567A000517550007-0

Approved For Release 1999/09/22 : CIA-RDP78-05867A000517550007-0

PHOTO NO. 1 6588 LOT NO. 1737563 MAP REFERENCE LATITUDE 8 LONGITUDE 20 U

COUNTRY AR PROVINCE 1668 C

AREA NO. 1H

SUBJECT	SUBJECT	SUBJECT	SUBJECT	SUBJECT	SUBJECT	SUBJECT	SUBJECT	SUBJECT
96B	967	C34	ALA					

USHUAIA LKG FROM SE
RRANIA STNR SARMIEN
TO ST. MILITARY BLOGS. AT
LC.

Pt 3 of 8 pt series. See CIA

3 7 36

DATE OF PHOTO	TYPE	QUALITY	CLASS	NO. OF CLICHÉS	VALIDITY OF PHOTOGRAPH
Feb 65	1	2	3	4	[redacted]

CLASSIFICATION CONFIDENTIAL CAUTION RMH

Approved For Release 1999/09/22 : CIA-RDP78-05867A000517550007-0

FORM 174 USE PREVIOUS EDITION PHOTO ANALYSIS REPORT

Approved For Release 1999/09/22 : CIA-RDP78B05867A000517550007-0

PHOTO NO. 065185 — #1395-65

COUNTRY: AR — PROVINCE: 16 66 C

LOCATION: LATITUDE 35 45 N — LONGITUDE 92 20 W

AREA NO: 1H — SUBJECT: 034 ALA NLG — SUBJECT: LKG FROM SE — SUBJECT: USHWAIA — SUBJECT: STNR SARMIEN — SUBJECT: ARANIA — SUBJECT: STDOCK AREA — SUBJECT: TO ST.

Rpt + of 8 pt areas, Sec CIA

DATE OF PHOTO: Feb 65 — TYPE: 1 — QUALITY: 2 — CLASS: 3 — NO. OF CLASS: 3 — 1:30 — SOURCE OF PHOTOGRAPHY: 25X1A — [redacted]

CLASSIFICATION: CONFIDENTIAL — CATEGORY OF INT: RMN

Approved For Release 1999/09/22 : CIA-RDP78B05867A000517550007-0

PHOTO ANALYSIS REPORT

Approved For Release 1999/09/22 : CIA-RDP78-05867A000517550007-0

PHOTO NO. 1 0 6 | ROLL NO. 3 | MAP REFERENCE | LATITUDE 53 28 | LONGITUDE 67 20 W

COUNTRY AR | PROVINCE

AREA NO. 1H | SUBJECT AK6 | SUBJECT C34 | SUBJECT AL-A | SUBJECT 1668 C

USHUAIA 10 LKG 15 FROM 20 SE

ARRANIA 11 ST 14 NR 15 SARMIEN 19

TO 15 T. 16 AIRPORT AT EXTREME

RC. (54 48 S, 68 19 W).

PH 5 of 8 pt areas. See CIA

230 31

DATE OF PHOTO	TYPE	QUALITY	CLASS	NO. OF CLICKS	SOURCE OF PHOTOGRAPH
Feb 6 5	1	2	3	3	USAF [redacted]

CLASSIFICATION CONFIDENTIAL | CATEGORY KMH

FORM NO. 171 | PHOTO ANALYSIS REPORT

Approved For Release 1999/09/22 : CIA-RDP78-05867A000517550007-0

Approved For Release 1999/09/22 : CIA-RDP78-05867A000517550007-0

FRAME NO. L065181 — FLIGHT NO. F7375-65 — PROVINCE — LATITUDE — LONGITUDE

COUNTRY AR — AREA NO. 1H — 1665 C

SUBJECT	SUBJECT	SUBJECT	SUBJECT	SUBJECT	SUBJECT	SUBJECT	SUBJECT
AKW	P36	AK6	C34				

11								15						19					20
U	S	H	U	A	I	A			L	K	G		F	R	O	M		S	E
R	E	A	N	I	A		S	T		N	R		5	A	R	M	I	E	N
T	O		S	T	R	E	E	T			C	A	U	S	E	W	A	Y	T O

AIRPORT [redacted] ACROSS RIVER

PL 6 1/8 MI ENE, DIA

7, 28, 29, 31

DATE OF PHOTO			TYPE	QUALITY	CLASS	NO. OF CARDS	SOURCE OF PHOTOGRAPH
Feb	6	5	1	2	3	4	[redacted]

25X1A

CLASSIFICATION CONFIDENTIAL — CATEGORY BY AMN

GPO 871-169

Approved For Release 1999/09/22 : CIA-RDP78-05867A000517550007-0

FEB 64 174 USE PREVIOUS EDITIONS — PHOTO ANALYSIS REPORT

Approved For Release 1999/09/22 : CIA-RDP78-05967A000517550007-0



Approved For Release 1999/09/22 : CIA-RDP78-05967A000517550007-0

Approved For Release 1999/09/22: CIA-RDP78-05867A000517550007-0

PHOTO NO. 406518 | ROLL NO. 5-1396 | PROVENCE | LATITUDE 64° 25' S | LONGITUDE 68° 20 W

COUNTRY AR | AREA NO. 1H | SUBJECT 2G | SUBJECT AE1 | 1668 C

SUBJECT 9 USHUAIA | SUBJECT 10 LKG | SUBJECT 11 FROM | SUBJECT 12 S | SUBJECT 13 E

SUBJECT 14 RRANTA | SUBJECT 15 ST | SUBJECT 16 NR | SUBJECT 17 S | SUBJECT 18 ARMIEN

SUBJECT 19 TO | SUBJECT 20 STREET

Pt 8 of 8 pt request. See CIA

7-25

DATE OF PHOTO	TYPE	QUALITY	CLASS	HQ. OF GLOBE	SOURCE OF PHOTOGRAPH
Feb 6 5	f	2	3	2	[redacted]

CLASSIFICATION: CONFIDENTIAL | CATEGORY BY: AMH

25X1A

Approved For Release 1999/09/22: CIA-RDP78-05867A000517550007-0

PHOTO ANALYSIS REPORT

Approved For Release 1999/09/22 : CIA-RDP78-05867A000517550007-0



Approved For Release 1999/09/22 : CIA-RDP78-05867A000517550007-0

PHOTO NO. 5192 FLT/STRIP F/139/65 MAP REFERENCE PROJECT 1668 C

COUNTRY AR 37 48 S LATITUDE 64 20 W LONGITUDE

AREA NO. IH SUBJECT CODE 2 CB 3 AK 4 C34 5 6 7 8 9

USHUAIA 10 11 KG 12 13 W 14 ON 15

ANMARTIN 16 17 ST 18 FROM 19 RI 20

VADAVIA 21 22 ST 23 RET.

DATE OF PHOTO Feb 65 TYPE # QUALITY 2 CLASS 3 NO. OF COPIES 2 PHOTOGRAPH 25X1

CLASSIFICATION CONFIDENTIAL CLASSIFIED BY KMH

FORM NO. 174 PHOTOGRAPHIC INTERPRETATION PHOTO ANALYSIS REPORT

Approved For Release 1999/09/22 : CIA-RDP78-05867A000517550007-0

Approved For Release 1999/09/22 : CIA-RDP78-05867A000517550007-0



25X1A

Release 1999/09/22 : CIA-RDP78-05867A000517550007-0

Approved For Release 1999/09/22 : CIA-RDP78-05867A000517550007-0

PHOTO NO. DATE 2/39/65 MAP REFERENCE

COUNTRY AR PROVINCE 1668 C LATITUDE 34 48 5 LONGITUDE 68 20 W

AREA NO. IH SUBJECT 3GJ SUBJECT AKJ SUBJECT SUBJECT SUBJECT SUBJECT SUBJECT SUBJECT SUBJECT

USHUAIA

ONDISPLAY IN NAVY

ARD ON MAIPU ST. NR YAGANES

ST.

BASE OF PHOTO Feb 65 TYPE 4 QUALITY 2 CLASS 3 NO. OF CARDS 2 3.27

SOURCE OF PHOTOGRAPH [redacted]

CLASSIFICATION CONFIDENTIAL CAPTIONED BY RMN

25X1A

PHOTO ANALYSIS REPORT

Release 1999/09/22 : CIA-RDP78-05867A000517550007-0

Approved For Release 1999/09/22 : CIA-RDP78-05867A000517550007-0



25X1A

Approved For Release 1999/09/22 : CIA-RDP78-05867A000517550007-0

Approved For Release 1999/09/22 : CIA-RDP78-05867A000517550007-0

PHOTO NO. 1165197 GRID 2138564 MAP REFERENCE LATITUDE 27 38 5 LONGITUDE 69 13 W

COUNTRY AR PROVINCE 627C

AREA NO. 1H

SUBJECT CLB SUBJECT 989 SUBJECT AKA SUBJECT C34 SUBJECT SUBJECT SUBJECT SUBJECT

RIO GALLEGOS

ON SARMIENTO

PELLEGRINI ST.

DATE OF PHOTO Feb 65 TYPE 4 QUALITY 2 CLASS 3 NO. OF CARDS 4 SOURCE OF PHOTOGRAPH [redacted]

7-10-19

25X1A

CLASSIFICATION CONFIDENTIAL

PHOTOGRAPHED BY AMX

Approved For Release 1999/09/22 : CIA-RDP78-05867A000517550007-0

PHOTO ANALYSIS REPORT

Approved For Release 1999/09/22 : CIA-RDP78-05867A000517550007-0

PHOTO NO. 1065199 ROLL NO. #1396 MAP REFERENCE

COUNTRY AR PROVINCE 1627 C LATITUDE 37 38 S LONGITUDE 69 13 W

AREA NO. 1H

SUBJECT 1 A2A SUBJECT 2 A4 SUBJECT 3 A21 SUBJECT 4 SUBJECT 5 SUBJECT 6 SUBJECT 7 SUBJECT 8

RIO GALLEGOS 9 10

CADING DOCK AT COAL - 20

OST 11 REET 12 13 14 15 16 17 18 ELCAN 19

DATE OF PHOTO: Feb 65 | TYPE: 4 | QUALITY: 2 | CLASS: 3 | NO. OF CARDS: 3 | SOURCE OF PHOTOGRAPH: [redacted]

12 30

25X1A

CLASSIFICATION: CONFIDENTIAL CATEGORY: NMN

[redacted]

Approved For Release 1999/09/22 : CIA-RDP78-0

PHOTO ANALYSIS REPORT